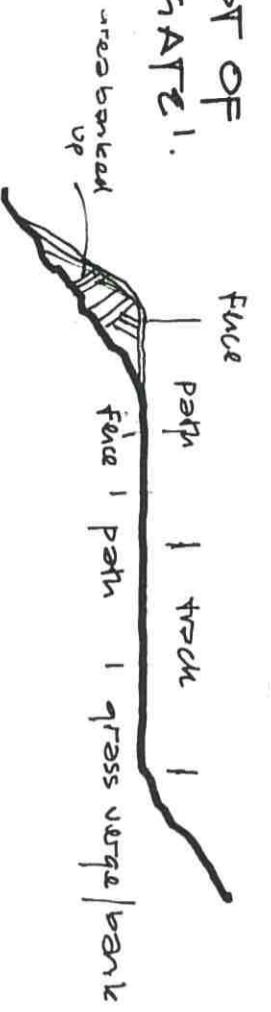


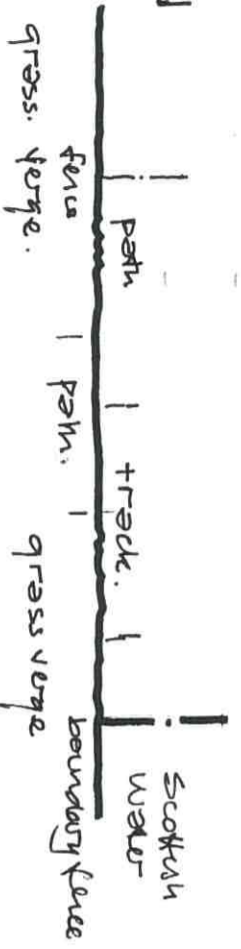
30TH EAST OF GREEN GATE 1.



S

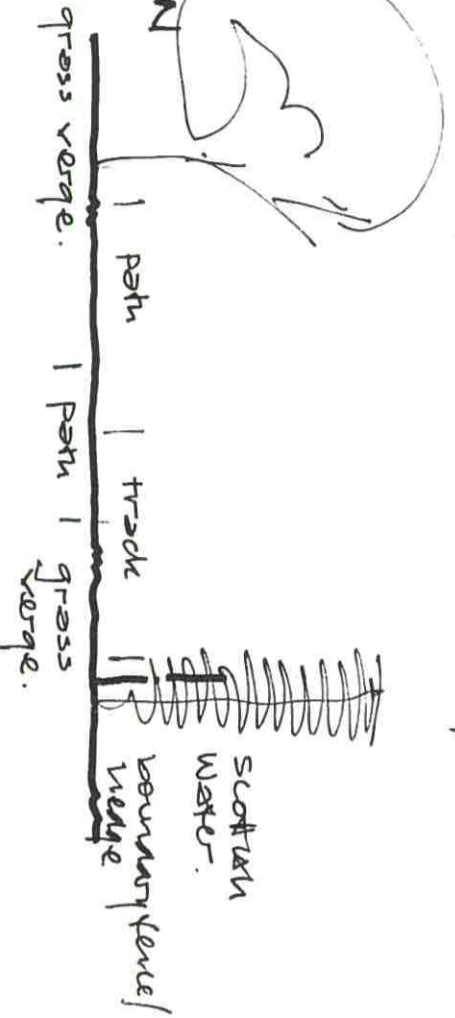
O

5TH EAST OF PUMPING STATION



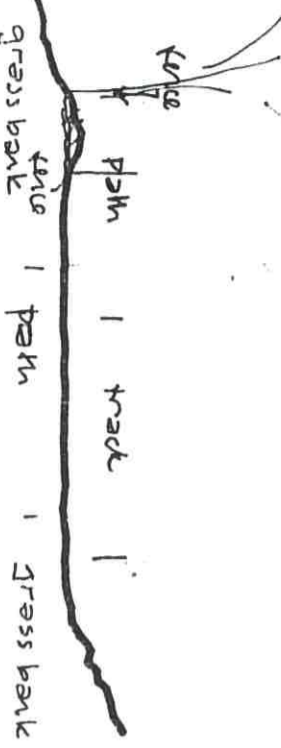
T

30TH EAST OF PUMPING STATION




H



AT SECTION DFD



All annotation above ground line = PROPOSALS  
 " " below " = EXISTING  
 All proposed track and path widths are shown as 3ft.  
 (path widths may vary but will be no less than 2m at any point).



**ABERDEENSHIRE COUNCIL RECEIVED**  
 APP. No. 21/12/2006  
 PLANNING AND ENVIRONMENTAL SERVICES



ABERDEENSHIRE COUNCIL  
 Planning and Environmental Services  
 Town and Country Planning (Scotland) Act 1997  
 Application No. **APP/2006/10003**  
 APPROVED  
 in terms of the decision dated **21/12/2006**  
 Acting Head of Development Control and Building Standards

neil rothnie architects

73 Huntly Street  
 Aberdeen AB10 1TE

Tel: (01224) 651495  
 Fax: (01224) 651499

www.neilrothnie.com

CLIENT: THE ROYAL BRIDGE RAILWAY PRESERVATION SOCIETY  
 PROJECT: CRATHES TO BANNOCH RAILWAY LINE

CONTENT: SECTION STAIRS

SCALE: 1:100 DATE: MAY 03

JOB REFERENCE: 2403 DRAWINGS: REV: 06

24